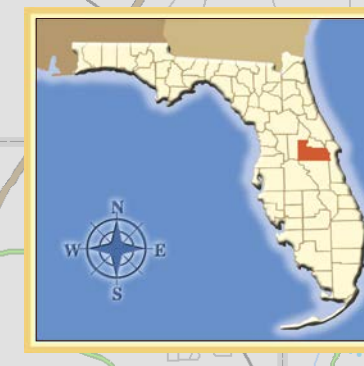


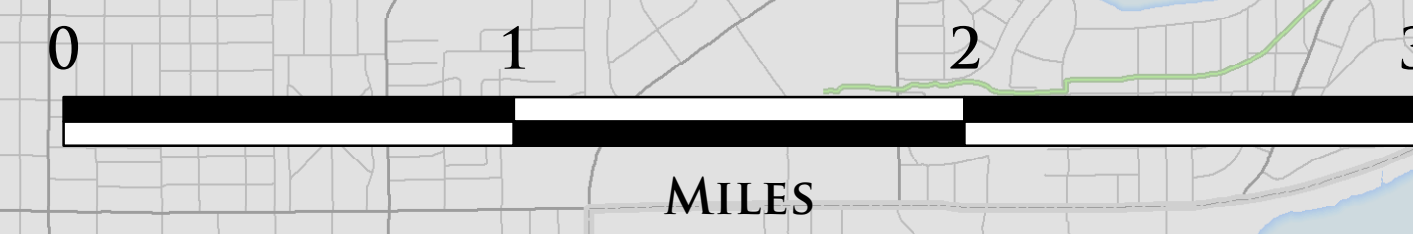


ORANGE COUNTY, FLORIDA

# COMMISSION DISTRICT 4\*

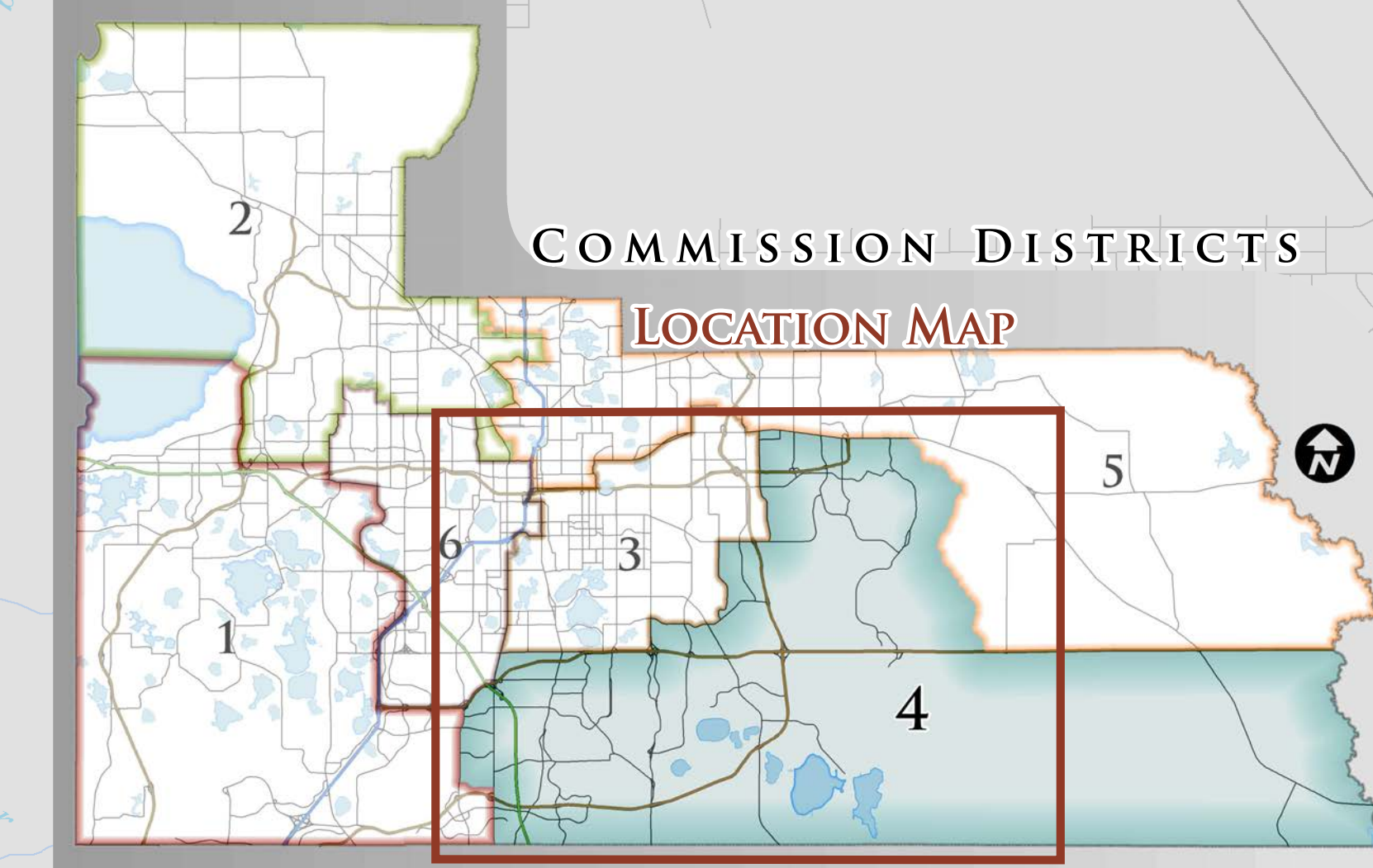


\* THE NEW DISTRICT LINES IN THIS MAP WILL OFFICIALLY TAKE EFFECT ON DECEMBER 4, 2012, BUT WILL ALSO BE EFFECTIVE FOR PURPOSES OF THE QUALIFICATION AND ELECTION OF COMMISSIONERS IN 2012.



- |                                   |  |
|-----------------------------------|--|
| <b>Public Schools (OCPS)</b>      | <b>Proposed Rail Stations</b>              |
| Elementary School                 | Proposed Rail Stations                     |
| Middle School                     | Proposed Rail Alignment                    |
| High School                       | Hospitals                                  |
| Head Start Centers                | Primary Care Access Network Clinics (PCAN) |
| Community Centers                 | Innovation Way Overlay Area                |
| Neighborhood Centers for Families | <b>Jurisdictions</b>                       |
| Colleges & Universities           | Belle Isle                                 |
| <b>Parks</b>                      | <b>Orlando</b>                             |
| Orange County Parks               | District 1                                 |
| Boat Ramps                        |  |
| Trails                            |  |
| <b>Fire Stations</b>              |  |
| Orange County                     |  |
| Others                            |  |

Published: October 12, 2012  
Orange County, Community, Environmental and Development Services Department  
Fiscal & Operational Support Division  
Geographic Information Systems



COMMISSION DISTRICTS  
LOCATION MAP